

OGDEN

Key:

Road 

Path 


Route 

River 


Woodlands 

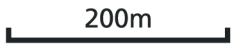
Disabled toilets 

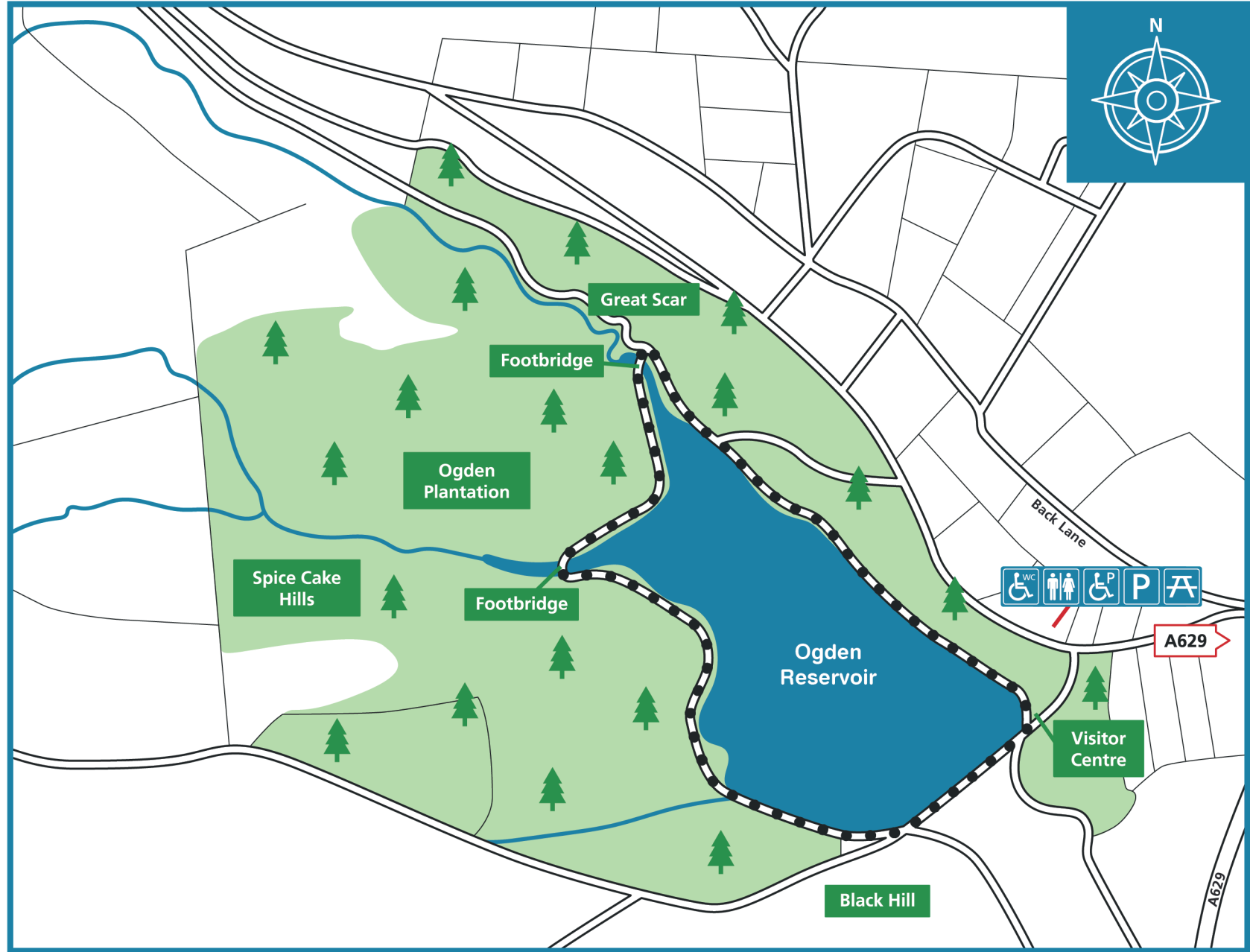
Toilets 






Disabled parking 

Parking 

Picnic area 

200m 



Route Fact File	
Location:	East of Halifax, just off the A629
Difficulty:	One Boot
Route Length:	1.2 miles / 2 kilometres
Walking Time:	1 hour
Terrain & Gradient:	The route closest to the reservoir has wheelchair friendly gates with RADAR key locks at each end. The path is wide, well surfaced and mostly flat with only mild gradients. Those wishing to can explore the woodland paths which can be damp and steep.
How To Get There:	<p>By car: The car park (£1 parking charge) and toilets are run by Calderdale Council. The car park can be accessed from Ogden Lane just off the A629.</p> <p>From Halifax: Follow the A629 North for 4 miles and turn onto Ogden Lane to find the car park.</p> <p>From Keighley: Head South on South St/ A629. After 2 miles, take the 1st exit from the roundabout on to Halifax Rd/A629. Continue on the road for 5½ miles and turn right onto Ogden Lane to find the car park</p> <p>By public transport: There is a bus stop on Halifax Road/A629 1 mile away from the start of this walk.</p> <p><i>For up to date travel information from any location visit google maps to search directions.</i></p>
Facilities:	    
OS Map:	Explorer OL21 and Explorer 288

.....
 ● This level route runs around the edges of
 ● Ogden Reservoir, taking you near the plantation
 ● intriguingly named 'Spice Cake Hills' and passing
 ● over Ogden and Skirden Clough streams, the
 ● main feeders for the reservoir. The route is 1.2
 ● miles long.

Route Description:

From the parking area, head downhill to the Visitor Centre.

From the Visitor Centre you can either go clockwise or anti-clockwise around the reservoir.

The clockwise route crosses the dam and runs through the gate onto the lane. Turn right through a gate onto the waterside path and follow this around the reservoir back to the Visitor Centre.

For the anti-clockwise route, take the waterside path along the north-east shore and follow the path around the reservoir, finally crossing the dam to the Visitor Centre.

Feel free to explore the surrounding woodland trails diverting away from the waterside path which are narrower, steeper and muddier than the waterside path.

Great care has been taken to ensure that the information in our route guides (or other information made available) is accurate. However, we accept no liability for any claim, loss, damage or injury (howsoever arising) incurred by those using the information provided in activity packs or by Yorkshire Water generally.

The postcodes provided in these guides are the closest that are available for the location to which they refer, however, Yorkshire Water accepts no responsibility for any occurrence of navigational errors associated with this information.

Yorkshire Water encourages responsible dog ownership. We request that dogs are kept on leads, especially during bird breeding and lambing season. Please clean up all dog foul and dispose of responsibly.

Please respect the Countryside Code.