




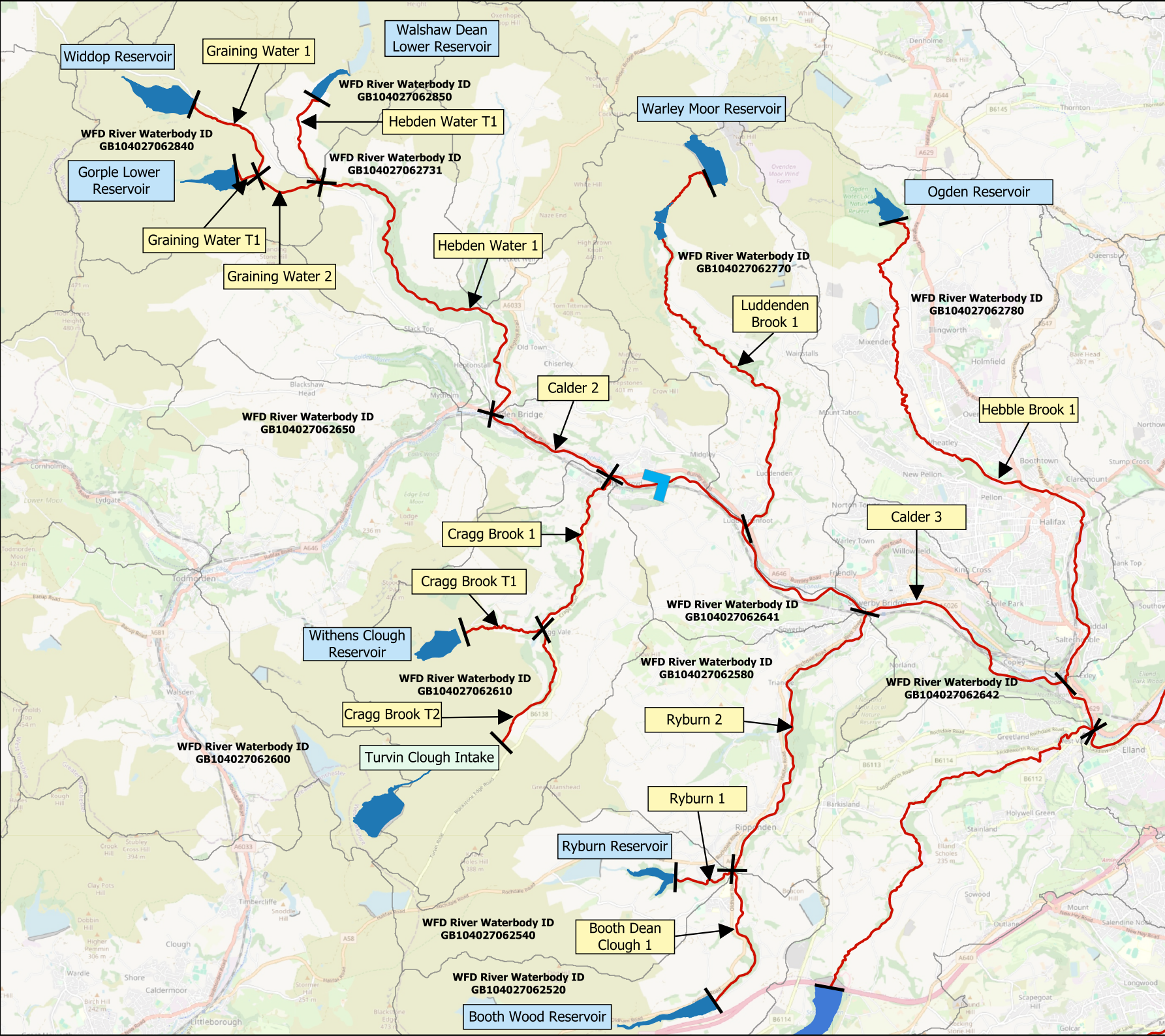


Legend

-  Reach Divides
-  River Reaches
-  Reservoir
-  WFD Management Catchment
-  Flow Direction



Project title:
Yorkshire Water Drought Plan
Environmental Assessment

Figure title:
Upper Calder Overview Map

Figure 4.1 Date: Dec 2024

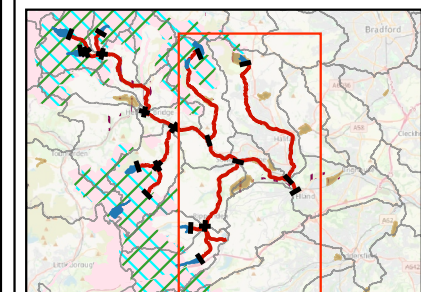
NGR: SE 03803 24999 Scale: 1:90,000

Note: All locations are approximate

© OpenStreetMap contributors OpenStreetMap® is open data, licensed under the Open Data Commons Open Database License (ODbL) by the OpenStreetMap Foundation (OSMF).

Legend

- River Reaches
- Reach Divides
- Reservoirs
- ▶ Flow Direction
-  Macroinvertebrate Site
-  Fish Site
- Local Nature Reserves
- ||| Local Wildlife Sites
- ▨ Special Areas of Conservation
- ▨ Special Protection Areas
- Sites of Special Scientific Interest



Project title:

Yorkshire Water Drought Plan
Environmental Assessment

Figure title:

Upper Calder Ecology

Figure B1.1

Date: Dec 2024

NGR: SE 11562 23787

Scale: 1:75,000

Note: All locations are approximate

© OpenStreetMap contributors OpenStreetMap® is open data, licensed under the Open Data Commons Open Database License (ODbL) by the OpenStreetMap Foundation (OSMF).

