

**Legend**

- Reach Divides
- River Reaches
- Reservoir
- WFD Management Catchment
- Flow Direction

**Project title:**  
Yorkshire Water Drought Plan  
Environmental Assessment

**Figure title:**  
South Overview Map

**Figure 4.1** | **Date:** Dec 2024

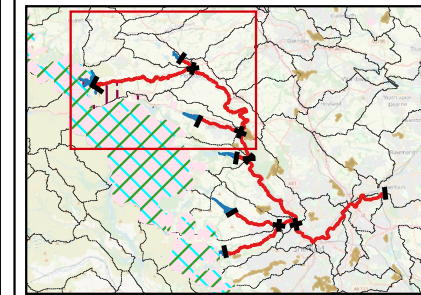
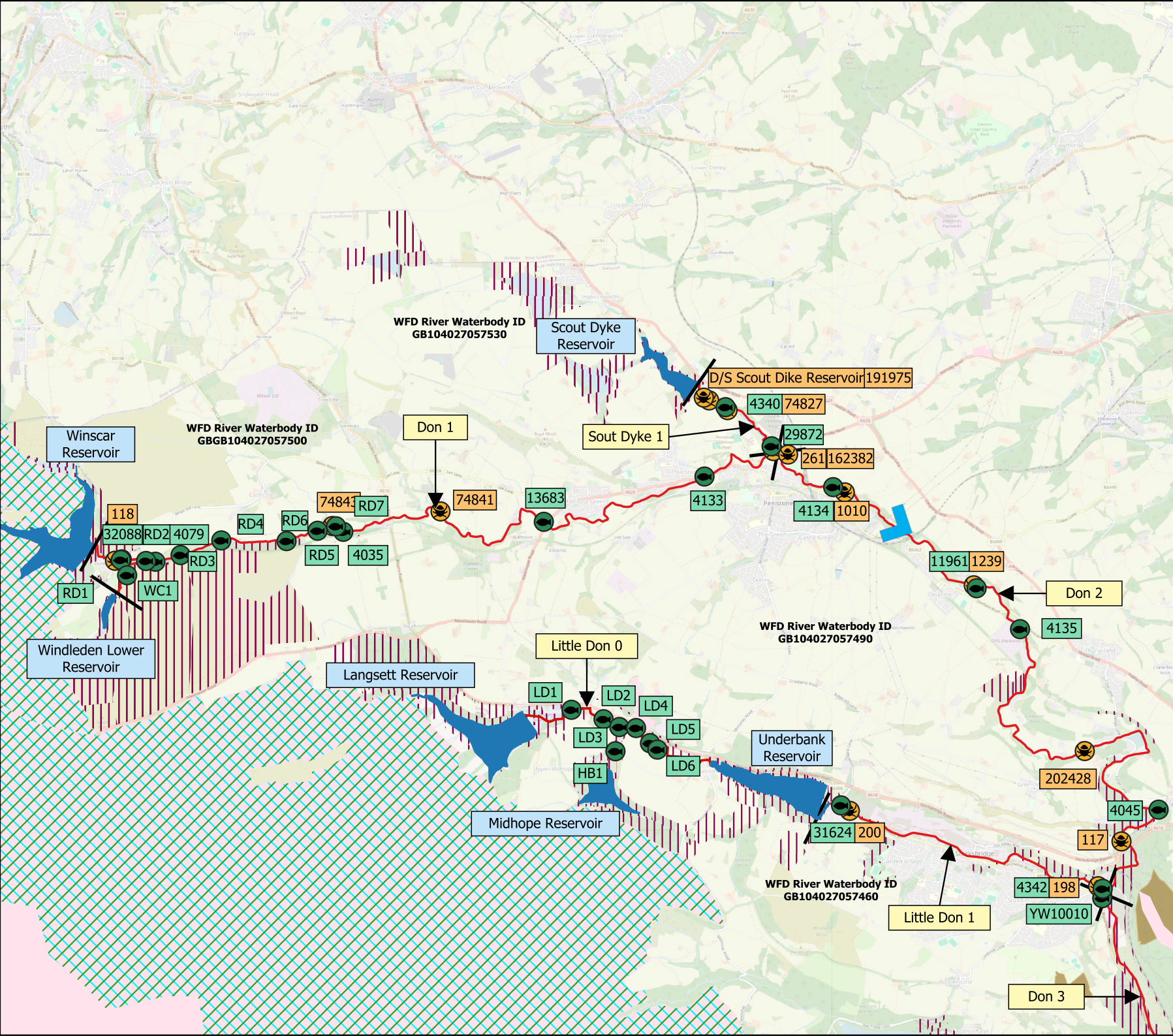
**NGR:** SK 28187 95862 | **Scale:** 1:120,000

Note: All locations are approximate

© OpenStreetMap contributors  
OpenStreetMap® is open data, licensed under the Open Data Commons Open Database License (ODbL) by the OpenStreetMap Foundation (OSMF).

### Legend

- River Reaches
- Reach Divides
- Reservoirs
- ▶ Flow Direction
- Macroinvertebrate Site
- Fish Site
- Local Nature Reserves
- ||| Local Wildlife Sites
- ▨ Special Areas of Conservation
- ▨ Special Protection Areas
- Sites of Special Scientific Interest
- WFD Management Catchment



**Project title:**  
Yorkshire Water Drought Plan  
Environmental Assessment

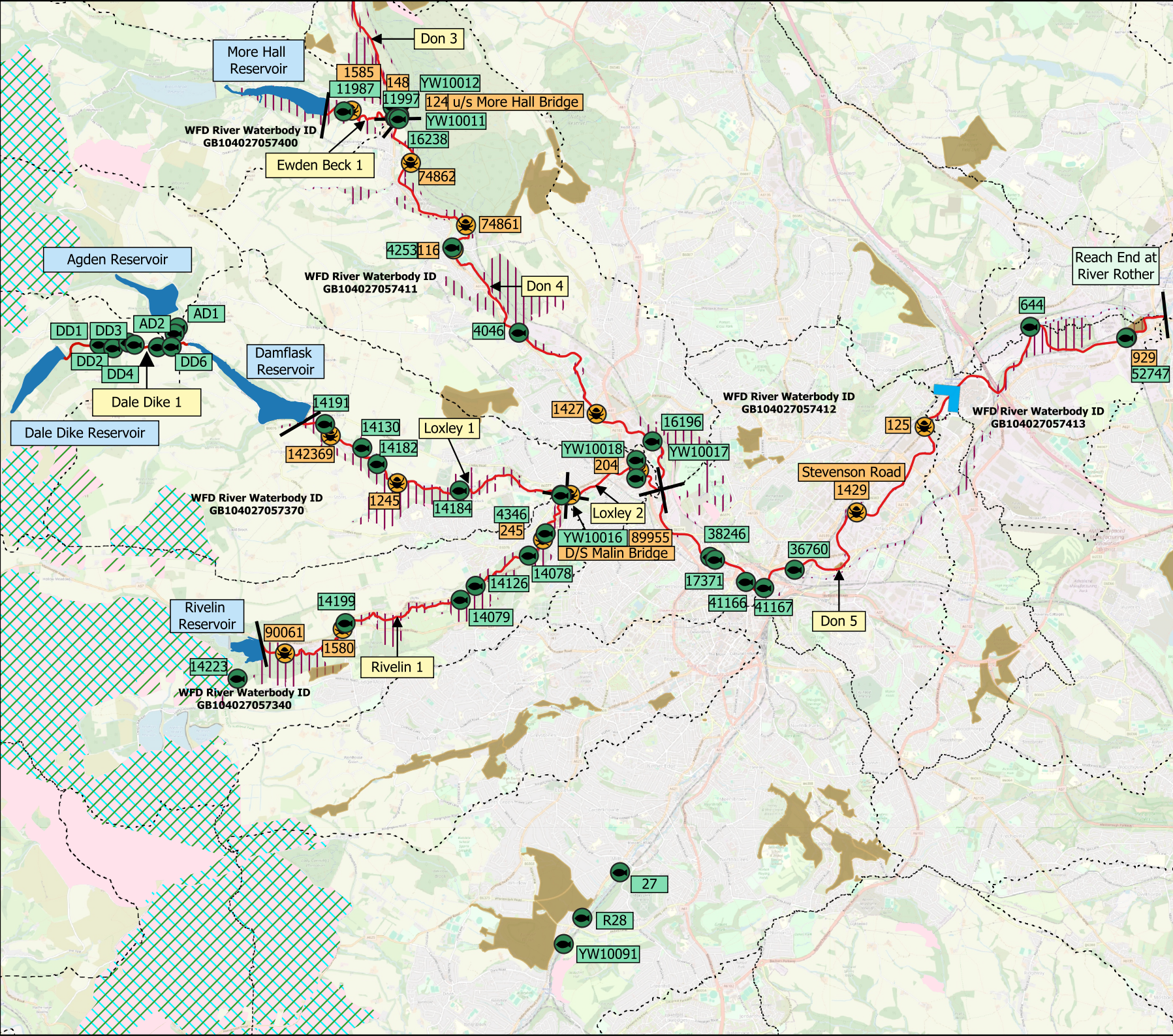
**Figure title:**  
South Ecology

Figure B1.1 **Date:** Dec 2024

**NGR:** SE 22678 01529 **Scale:** 1:66,000

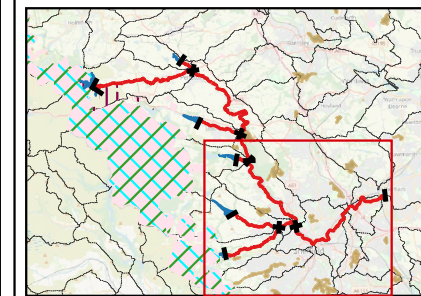
Note: All locations are approximate

© OpenStreetMap contributors OpenStreetMap® is open data, licensed under the Open Data Commons Open Database License (ODbL) by the OpenStreetMap Foundation (OSMF).



**Legend**

- River Reaches
- Reach Divides
- Reservoirs
- Flow Direction
- Macroinvertebrate Site
- Fish Site
- Local Nature Reserves
- Local Wildlife Sites
- Special Areas of Conservation
- Special Protection Areas
- Sites of Special Scientific Interest
- WFD Management Catchment



**Project title:**  
Yorkshire Water Drought Plan  
Environmental Assessment

**Figure title:**  
South Ecology

Figure B1.2 **Date:** Dec 2024

**NGR:** SK 35237 91213 **Scale:** 1:81,000

Note: All locations are approximate  
© OpenStreetMap contributors OpenStreetMap® is open data, licensed under the Open Data Commons Open Database License (ODbL) by the OpenStreetMap Foundation (OSMF).