




# MORE HALL

200m



**Key:**

Road	====	Woodlands	
Path	====	River	
Route	●●●●●	Bus stop	

Route Fact File	
<b>Location:</b>	A few miles south of Stocksbridge and Deepcar
<b>Difficulty:</b>	One Boot
<b>Route Length:</b>	2¼ Miles / 3.5 Kilometres
<b>Walking Time:</b>	1 Hour
<b>Terrain &amp; Gradient:</b>	The path is gently undulating and well-surfaced, with a consistent two metre width throughout. There are no steps or stiles on this route.
<b>How To Get There:</b>	<p><b>By car:</b> There is no car park at More Hall Reservoir, however some roadside parking is available along the access road which runs along the north side of the reservoir, particularly near points 1 and 4 of this route (S36 4ZD). Please park with consideration for other road users.</p> <p><b>From Deepcar:</b> Head south on Manchester Road/A6102 for 1½ miles. Turn right, following the signs for Bolsterstone and Sailing Club, but keep left of the fork to enter More Hall's access Road rather than going up More Hall Lane. Continue for about 1km until you see the tower at the northern end of the embankment and point 1 of this route.</p> <p><b>From Oughtibridge:</b> Head north-west on the A6102 for less than two miles. Turn left, following the signs for Bolsterstone and Sailing Club, keeping left of the fork to enter More Hall's access road rather than going up More Hall Lane. Continue for about 1km until you see the tower at the northern end of the embankment and point 1 of this route.</p> <p><b>By public transport:</b> There is a bus stop at the junction between the A6102 and More Hall's access road, which is about 1km from the start of this route.</p> <p><i>For up to date travel information from any location visit google maps to search directions.</i></p>
<b>Facilities:</b>	n/a
<b>OS Map:</b>	Outdoor Leisure 1 – Peak District, Dark Peak

- This route is ideal for a quick escape from life's daily grind, as More Hall is set within a beautiful piece of the countryside with a nearby transport network. The reservoir path skirts alongside the shores and surrounding woodland, offering wonderful views across the water all the way.
- Why not make a day of it! Another circular walk is available around the adjacent Broomhead Reservoir, which you can also find on the walking section of the Yorkshire Water website. You can also explore the woodland to the south of More Hall, via footpaths which you can enter from the main reservoir path.

### Route Description:

Enter the embankment via the pedestrian gate at **point 1** and cross to the southern end of the dam (**point 2**). Turn right and follow the path along the southern shore of the reservoir, keeping the water on your right.

Towards the end of the reservoir, the path forks: take the right-hand fork and continue to a green gate. Here you may choose to avoid the road and return back to **point 1** via **point 2**.

Alternatively, head through the gate (please note that this is compatible with a radar key for those who require wheelchair or mobility vehicle access) and onwards to **point 3**, where you meet the road. Turn right, being mindful of other road users and go carefully along the road to the junction at **point 4**.

Bear right along the road that runs parallel with the northern reservoir shore for just less than a mile back to **point 1**.

Great care has been taken to ensure that the information in our route guides (or other information made available) is accurate. However, we accept no liability for any claim, loss, damage or injury (howsoever arising) incurred by those using the information provided in activity packs or by Yorkshire Water generally.

The postcodes provided in these guides are the closest that are available for the location to which they refer, however, Yorkshire Water accepts no responsibility for any occurrence of navigational errors associated with this information.

Yorkshire Water encourages responsible dog ownership. We request that dogs are kept on leads, especially during bird breeding and lambing season. Please clean up all dog foul and dispose of responsibly.

Please respect the Countryside Code.