




YOUR FREE GUIDE TO 6 OF OUR BEAUTIFUL RESERVOIRS



**“AH, BREATHE
IN THAT BRACING
YORKSHIRE
AIR MARY!”**

**“IT’S PLAYING
HAVOC WITH ME
CURLERS EDNA!”**



BROUGHT TO YOU BY
YorkshireWater





ONLY AVAILABLE IN YORKSHIRE

WE LOOK AFTER 72,000 ACRES OF LAND IN YORKSHIRE, SPANNING THE NORTH YORK MOORS, THE WOLDS, AREAS OF OUTSTANDING NATURAL BEAUTY AND SOME OF THE BEST NATIONAL PARKS IN THE COUNTRY. AND ALL THIS IS FREE FOR YOU TO ENJOY. HERE'S A TASTER OF SOME OF THE AREAS YOU MIGHT LIKE TO TRY.

VISIT OUR WEBSITE FOR EVEN MORE YORKSHIREWATER.COM/RECREATION

OUR WALK DIFFICULTY RATINGS

In this pack you'll find directions to the site, a summary of the walk, a list of facilities available, a detailed route map and route instructions.



These walks are easy to complete and do not require special footwear. Most of the walks are suitable for wheelchairs and pushchairs.



These walks are mainly flat and on surfaced paths, however they can become muddy in wet weather.



These walks include rough terrain and steeper gradients, making them unsuitable for young children and the infirm.



These walks are for the experienced ramblers, are at high altitudes and require good compass reading skills. Walking boots, food and drink and appropriate clothing and waterproofs are essential.



Podcasts are available for walks featuring this symbol, just visit the recreation section on the Yorkshire Water website and click on the podcast link.

Visit the easy access page for a choice of more areas, all of which are suitable for wheelchairs and pushchairs.



Great care has been taken to ensure that the information in our activity packs (or other information made available) is accurate. However, we accept no liability for any claim, loss, damage or injury (howsoever arising) incurred by those using the information provided in activity packs or by Yorkshire Water generally.

AREAS TO EXPLORE IN SOUTH YORKSHIRE

1 AGDEN WALKS (3.5 MILES)

NORTH-WEST OF LOW BRADFIELD, NEAR SHEFFIELD.



2 DALE DIKE (2.5 MILES)

WEST OF LOW BRADFIELD, NEAR SHEFFIELD.



3 DAMFLASK (3.5 MILES)

NEAR LOW BRADFIELD SITUATED TO THE NORTH-WEST OF SHEFFIELD.



4 REDMIRES (2.5 MILES)

WEST OF LODGE MOOR SITUATED TO THE WEST OF SHEFFIELD.



5 LANGSETT (3 MILES) (EASY ACCESS 0.5 MILES)

EAST OF STOCKSBRIDGE ON THE A616.



6 MORE HALL (3.4 MILES)

SOUTH OF STOCKBRIDGE.



Difficulty:

Agden walks

Description

This walk begins in the farming village of Low Bradfield, north-west of Sheffield. It offers walkers plenty to see along the way including the quaint villages of High & Low Bradfield, picturesque woodlands and the rippling waters of Agden Reservoir. The route is mainly level apart from a small incline up to High Bradfield. Stout shoes are recommended. Please keep your dog on a lead through fields. The walk is 3.5 miles long.

Location

North-west of Low Bradfield, near Sheffield.

Access

Start from the public car park in Low Bradfield off 'The Sands' 1, on the west side of the stream. PLEASE NOTE: The public footpath which is part of this walk will temporarily be closed until the end of October. Sheffield City Council are currently undertaking tree felling works adjacent to this area and for safety reasons there is no through route.

Facilities



OS Map: Explorer OL1



Difficulty:

Dale Dike

Description

An invigorating walk, this route will appeal to walkers looking for a mixture of woodlands and rough pastures. The diversity of this area means that wildlife flourishes, so keep your eyes peeled along the way. Although the waterside path is fairly easy going, the route can become quite muddy. The walk is 3.7 miles long.

Location

West of Low Bradfield, near Sheffield

Access

There is roadside parking at the top of the track leading to Strines Reservoir and Brogging, point 1 about half a mile from the Strines Inn. There is further parking a mile further north-east along Mortimer Road by the next road junction.

OS Map: Explorer Map OL1



Difficulty:  

Damflask

Description

Situated near the charming village of Low Bradfield this long circular easy access route gives ample scope to enjoy long stretches of woodland and waterside. The route also offers fantastic panoramic views across Damflask Reservoir where you may spot the odd angler looking for the catch of the day or sailing boats skimming over the water. The route is 3.5 miles long.

Location

Near Low Bradfield situated to the north-west of Sheffield.

Access

There is no car park at the reservoir, however roadside parking is possible.

OS Map: Outdoor Leisure 1 – Dark Peak

Difficulty:   

Redmires

Description

A circular walk from the upper Redmires Reservoir, this route crosses the moors to the south of the 3 tiered reservoirs. As you descend down the path you'll have stunning views of these intriguingly shaped reservoirs which are visited by thousands of wildfowl and waders each year. Upon reaching the valley at the bottom, the walk returns to the car park through the woodlands of Redmires plantation and Redmires Road. The walk is reasonably level but can be uneven and wet under foot and sturdy footwear is recommended. The walk is 2.5 miles long. Please note: Work is currently underway at this site, please take care.

Location

West of Lodge Moor situated to the west of Sheffield


Access

From Redmires Road running west from Lodge Moor. There are 2 car parks off Redmires Road, but they are not ours. There is also roadside parking. Please park carefully and have consideration for other road users.

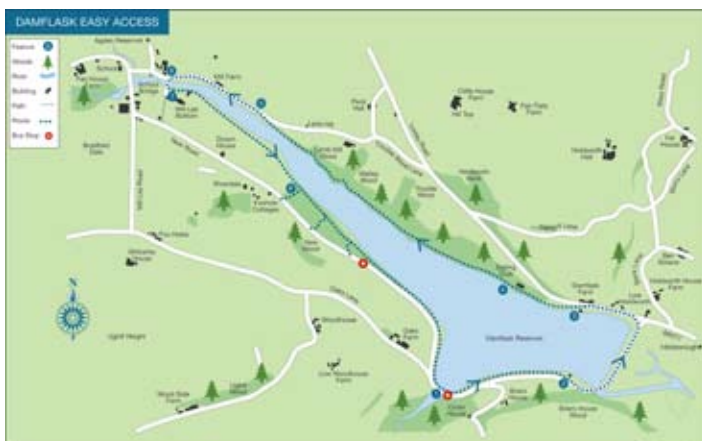
Facilities



OS Map: Outdoor Leisure 1- The Peak District, Dark Peak Area.



Photograph: Sharon Trees



Difficulty:

Langsett

Description

This route meanders through woodland and across open moor providing spectacular views from higher ground, especially from the ruins known as North America. There are some steep climbs so this walk will appeal to the more adventurous walker. Boots are recommended. The walk is 3 miles long.

Location

East of Stocksbridge on the A616

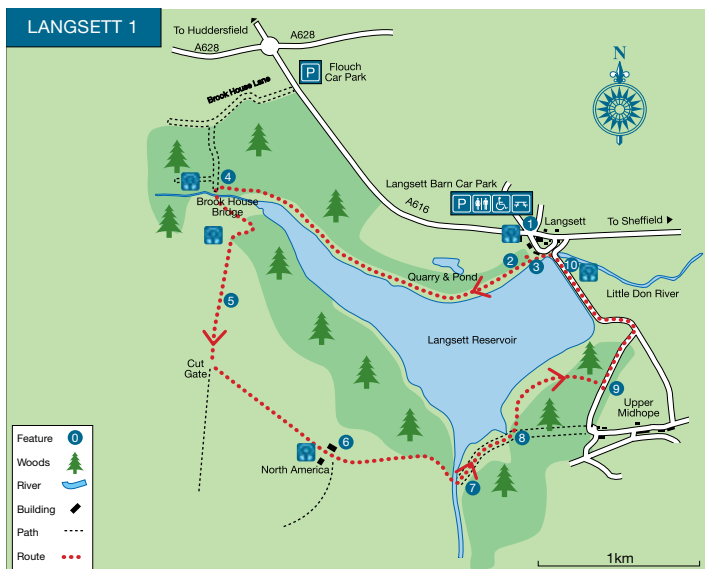
Access

We've a car park at Langsett Barn 1 on the A616 where there are public toilets including facilities for the less able.

Facilities



OS Map: Outdoor Leisure 1



Difficulty:

More Hall

Description

This route is ideal for walkers looking for a bit of variety whilst getting away from life's daily grind. There are two walks of different lengths, one running around the edge of More Hall Reservoir in the Ewden Valley, the other following the same path but extending the walk into woodland and the lanes of the valley to the south. The woodland path can become muddy when wet so boots are recommended. The walk is 3.4 miles long.

Location

South of Stockbridge

Access

Park at the western end of the private road which runs along the north side of More Hall, near Ewden Village, point 1.

OS Map: Outdoor Leisure 1 – Peak District, Dark Peak

